





DOWNTOWN OVERLAY DISTRICT

July 2015

Legend

-  Downtown Overlay District
-  Historic Overlay District
-  Railroad
-  Stream or River

Cartographic Data For
General Planning Purposes Only



0 300 600
Feet

1 inch = 403 feet

Coordinate System:
Texas State Plane/Central Zone/NAD 83/Feet

Map maintained by:
City of Georgetown, Texas
Planning Department
300-1 Industrial Avenue
Georgetown, Texas 78627
Phone: (512) 930-3575

